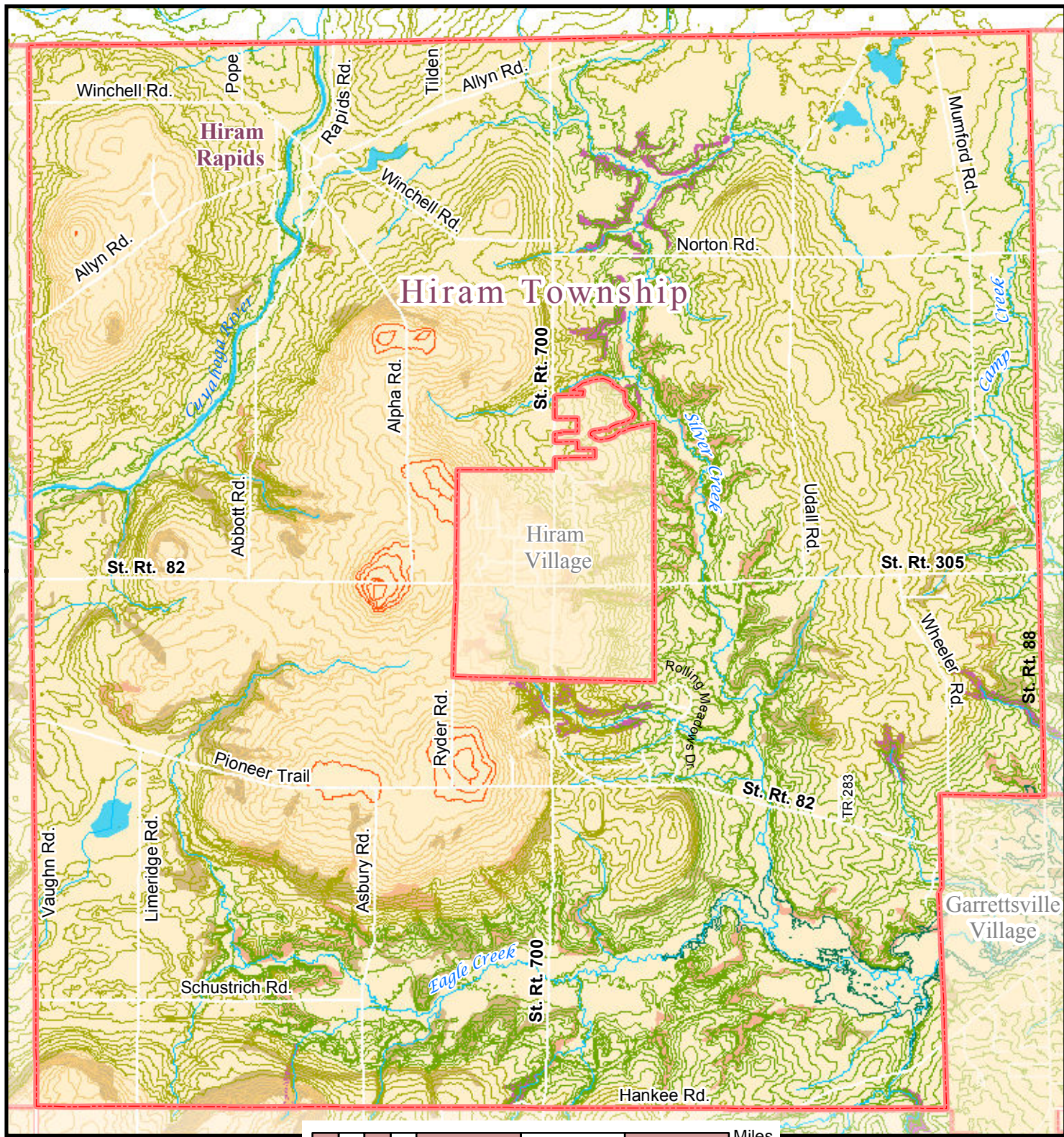

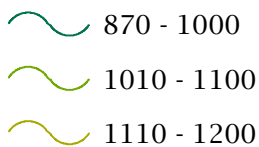




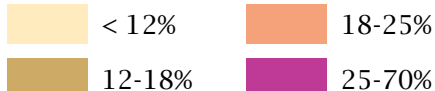
Topography & Steep Slopes



10-foot contours



Slope



Source: Roads, Portage County GIS Dept. , Jan 2012; Topography generalized from 40-foot LIDAR points, 2006. Slopes, SSURGO digital soil maps, 2006.

